

BETWEEN: FAMILY THOMPSON MASSING LEBIS

Applicant

UNDEFENDED CLAIM

In Attendance: **George Thompson on behalf of Family Thompson**

Copy: **Applicant**

DECISION

1. The Applicant and his family are declared owner of land known as 'Alo' situated at South West Bay on Malekula Island by the Malekula Island Court on 12th August 2004.
2. His application is to obtain an official stamp of the Island Court on the declared map of the decision issued to him by the Malekula Island Court in 2004.
3. This is so that he can satisfy the requirements of the Land Management Act of 2013 to obtain a Certificate of Recorded Interest in respect of the declaration of MIC.
4. We carefully analyze the map in conjunct with the declaration of the MIC and have satisfied ourselves of the map to correctly represent the orders so declared by the MIC in favor of the Applicant and his descendants in 2004.
5. We therefore order that the clerk of the Malekula Island Court officially seals the map presented by the Applicant forthwith with an official stamp of the Malekula Island Court.




DATED at Lakatoro this 22nd day of June 2021


BY THE COURT


.....


Justice KALANGIS MELE


.....

Justice PATTISON PETER

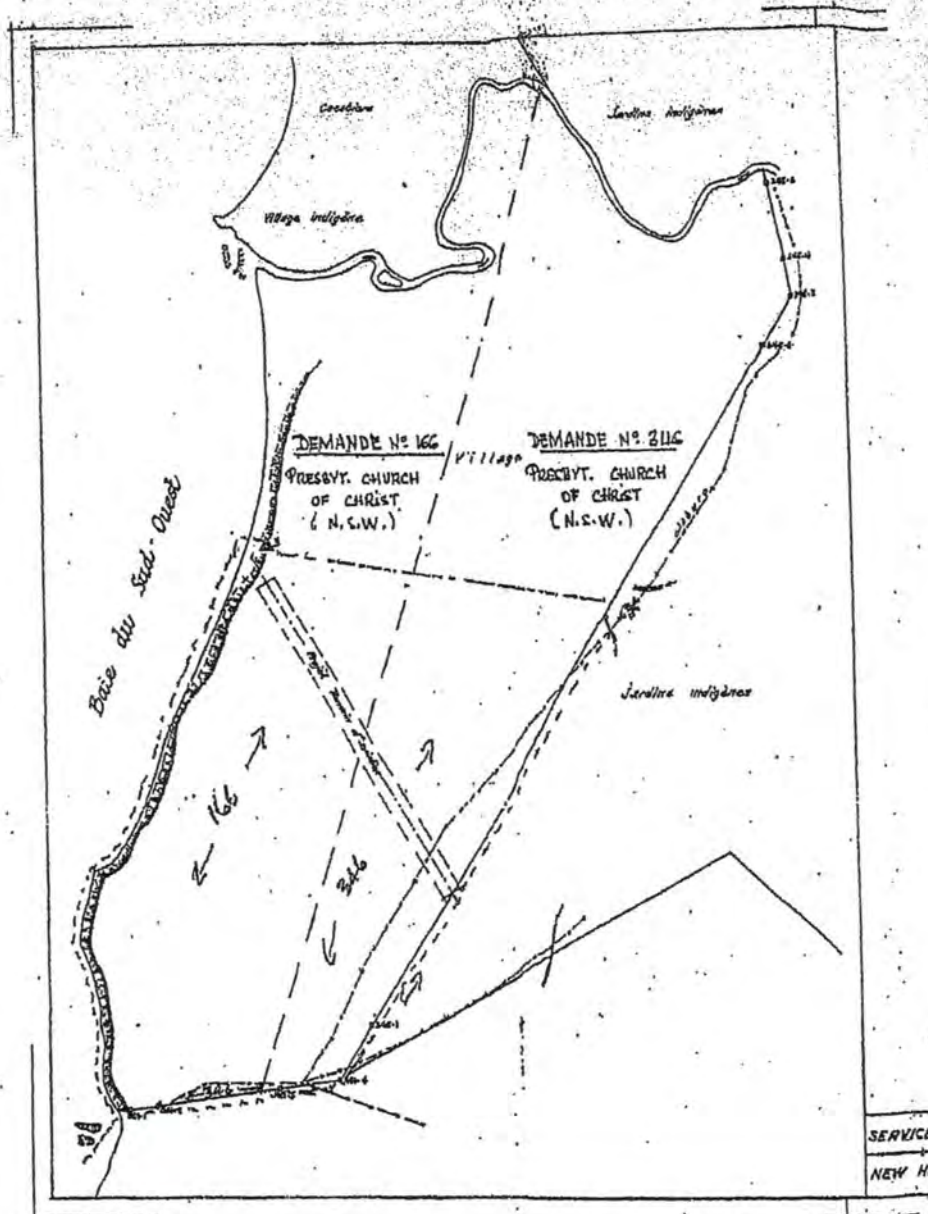

.....

Justice MANALE SIMEON


.....

Senior Magistrate MOSES PETER





Claimed Port titles - 166
 - 316
 - 461

SURVEY DEPT. JUNE 1973

PORT VILA

