



REPUBLIC OF VANUATU
MARITIME ZONES ACT [CAP 138]
AMENDMENTS OF THE SCHEDULE

Order No. 81 of 2009

In exercise of the powers conferred on me by paragraph 13(a) of the Maritime Act [CAP 138], I
Honorable PATRICK CROWBY MANAREWO, Minister of Internal Affairs, make the
following Order.


1 Amendment


The Schedule of the Maritime Act [CAP 138] is amended as set out in the Schedule.

2 Commencement

This Order commences on the day on which it is made.

Made at Port Vila this 29 day of July 2009.


5



Honorable Patrick Crowby by MANAREWO
Minister of Internal Affairs

SCHEDULE

AMENDMENTS OF THE SCHEDULE OF THE MARITIME ACT [CAP 138]

1 Repeal

Repeal Schedule inserted by Order No. 49 of 2009, substitute

“SCHEDULE

(Section 4)

ARCHIPELAGIC BASELINE

An archipelagic baseline commencing at the outermost point of the low – water line on the reef off Vot Tande Island co-ordinate 167° 38' 39.2244" East 13° 15' 18.4248 South, and, except where the contrary intention appears, following the geodesic lines successfully linking the outermost points on the low – water lines of the land area specified below –

COORDINATES (WGS84)

<i>Point No. Land Area</i>	<i>Longitude (DMS)</i>	<i>Latitude (DMS)</i>
<i>1 Vot Tande Island</i>	<i>167° 38' 39.2244" E</i>	<i>13° 15' 18.4248" S</i>
<i>2 Vewoag Point on Hiu Is.</i>	<i>166° 32' 53.1564" E</i>	<i>13° 4' 19.884" S</i>
<i>3 Vewoag Point on Hiu Is. and thence along the low-water line to point 4</i>	<i>166° 32' 51.81" E</i>	<i>13° 4' 19.7796" S</i>
<i>4 Vewoag Point on Hiu Is.</i>	<i>166° 32' 50.784" E</i>	<i>13° 4' 19.812" S</i>
<i>5 Vewoag Point on Hiu Is.</i>	<i>166° 32' 45.5352" E</i>	<i>13° 4' 21.6156" S</i>
<i>6 Vewoag Point on Hiu Is. and thence along the low-water line to point 7</i>	<i>166° 32' 43.1268" E</i>	<i>13° 4' 25.986" S</i>
<i>7 Vewoag Point on Hiu Is.</i>	<i>166° 32' 41.2584" E</i>	<i>13° 4' 34.9464" S</i>
<i>8 Repemutu Point on Hiu Is.</i>	<i>166° 32' 33.2016" E</i>	<i>13° 8' 28.7016" S</i>
<i>9 Nremoyof point on Hui Is.</i>	<i>166° 32' 34.7244" E</i>	<i>13° 10' 8.0184" S</i>
<i>10 Latsmagabe Point</i>	<i>166° 32' 55.7808" E</i>	<i>14° 47' 11.1048" S</i>
<i>11 Lovia Point on Santo Is. and thence along the low-water line to point 12</i>	<i>166° 32' 29.3568" E</i>	<i>14° 50' 45.9456" S</i>

12 Lovia Point on Santo Is.	166° 32' 29.5908" E	14° 50' 49.02" S
13 Linduri Village, Wusi and thence along the low-water line to point 14	166° 38' 48.318" E	15° 23' 45.5316" S
14 Linduri Village, Wusi	166° 38' 50.7156" E	15° 23' 51.0828" S
15 Lavusvo, Santo Is. and thence along the low-water line to point 16	166° 46' 21.4212" E	15° 39' 4.3056" S
16 Lavusvo, Santo Is.	166° 46' 23.502" E	15° 39' 7.4232" S
17 Toman (Urur) Is.	167° 27' 43.5636" E	16° 35' 21.786" S
18 Leinamaia Point, SW Efate	168° 9' 24.246" E	17° 42' 43.596" S
19 Leinamaia Point, SW Efate	168° 9' 27.6012" E	17° 42' 48.8988" S
20 Tukutuku Point, SW Efate	168° 10' 13.2024" E	17° 43' 57.36" S
21 Tukutuku Point, SW Efate and thence along the low-water line to point 22	168° 10' 14.6136" E	17° 43' 59.4516" S
22 Tukutuku Point, SW Efate	168° 10' 14.8584" E	17° 43' 59.8404" S
23 Tukutuku Point, SW Efate	168° 10' 16.392" E	17° 44' 1.932" S
24 Toven Kasau Pt. Erromaango Is.	168° 59' 29.0652" E	18° 52' 33.15" S
25 SW Imanaka	169° 13' 29.8488" E	19° 28' 18.2532" S
26 SW Imanaka	169° 13' 30.8352" E	19° 28' 20.6148" S
27 Lenus, Lekapo, Louteth (Tanna) and thence along the low-water line to point 28	169° 14' 12.012" E	19° 29' 48.5736" S
28 Lenus, Lekapo, Louteth (Tanna)	169° 14' 18.5928" E	19° 30' 1.7532" S
29 Itunga (Tanna) and thence along the low-water line to point 30	169° 14' 40.0416" E	19° 30' 50.274" S
30 Itunga (Tanna)	169° 14' 46.4064" E	19° 31' 1.5564" S
31 Lenuvalu (Tanna)	169° 15' 0.9756" E	19° 31' 29.6796" S

32 Ikiyo, SW Tanna (Tanna) 169° 17' 12.2172" E	19° 34' 35.7348" S
33 Mystery Is. 169° 45' 37.5012" E and thence along the low-water line to point 34	20° 15' 36.6984" S
34 Mystery Is. 169° 45' 44.874" E	20° 15' 41.2632" S
35 Mystery Is. 169° 45' 59.0832" E	20° 15' 43.6644" S
36 Niav Pt. 169° 51' 1.35" E	20° 15' 16.2792" S
37 SE Anietyum 169° 52' 8.7348" E	20° 14' 55.4604" S
38 SE Anietyum 169° 52' 15.4812" E	20° 14' 52.1124" S
39 SE Anietyum 169° 52' 28.218" E	20° 14' 44.0988" S
40 SE Anietyum 169° 52' 37.4484" E	20° 14' 36.7224" S
41 SE Anietyum 169° 52' 40.9944" E	20° 14' 33.3492" S
42 SE Anietyum 169° 53' 10.968" E	20° 13' 56.8092" S
43 SE Anietyum 169° 53' 29.4216" E	20° 13' 27.6528" S
44 SE Anietyum 169° 53' 56.6196" E	20° 12' 45.216" S
45 Imari Point, Futuna 170° 14' 9.7764" E	19° 32' 23.2008" S
46 Sinow Point, Futuna 170° 14' 17.6028" E	19° 30' 41.8248" S
47 Sinow Point, Futuna 170° 14' 17.7864" E and thence along the low-water line to point 48	19° 30' 36.0288" S
48 Sinow Point, Futuna 170° 14' 17.3256" E	19° 30' 33.984" S
49 Sinow Point, Futuna 170° 14' 15.432" E and thence along the low-water line to point 50	19° 30' 30.294" S
50 Sinow Point, Futuna 170° 14' 14.1936" E	19° 30' 28.8468" S
51 Vetemanu Island. 169° 18' 16.6212" E	18° 41' 49.7832" S
52 Manuro Point, SE of Efate. 168° 35' 43.71" E	17° 41' 21.9912" S
53 Initatam Pt, Tongariki 168° 38' 56.382" E	17° 0' 24.0156" S

54 Initatam Pt, Tongariki	168° 38' 56.1588" E	17° 0' 18.8352" S
55 Initatam Pt, Tongariki	168° 38' 55.662" E	17° 0' 16.7256" S
56 Pantayal Point	168° 16' 58.3608" E	15° 55' 20.2656" S
57 Vot Totlav Island	168° 4' 11.0712" E	14° 26' 32.028" S
58 Vot Tande Island	167° 38' 45.3948" E	13° 15' 24.75" S
and thence along the low-water line to point 59		
59 Vot Tande Island	167° 38' 44.5704" E	13° 15' 23.6952" S

**Geographical Co-ordinates (WGS84) for Mathew Island
Normal Baseline**

Point No.	Longitude (DMS)	Latitude (DMS)
1	171° 21' 1.77"E	22° 20' 35.62"S
2	171° 21' 0.78"E	22° 20' 36.47"S
3	171° 21' 0.33"E	22° 20' 37.28"S
4	171° 21' 0.34"E	22° 20' 38.18"S
5	171° 21' 0.51"E	22° 20' 39.20"S
6	171° 21' 0.99"E	22° 20' 39.79"S
7	171° 21' 1.42"E	22° 20' 40.69"S
8	171° 21' 1.75"E	22° 20' 41.77"S
9	171° 21' 1.72"E	22° 20' 42.64"S
10	171° 21' 2.15"E	22° 20' 43.68"S
11	171° 21' 2.51"E	22° 20' 44.49"S
12	171° 21' 2.77"E	22° 20' 45.27"S
13	171° 21' 3.16"E	22° 20' 45.99"S
14	171° 21' 3.93"E	22° 20' 46.67"S

15	171° 21' 4.71"E	22° 20' 46.94"S
16	171° 21' 5.39"E	22° 20' 47.29"S
17	171° 21' 5.88"E	22° 20' 47.89"S
18	171° 21' 5.72"E	22° 20' 48.09"S
19	171° 21' 5.53"E	22° 20' 48.45"S
20	171° 21' 5.56"E	22° 20' 49.14"S
21	171° 21' 6.47"E	22° 20' 49.65"S
22	171° 21' 7.08"E	22° 20' 50.22"S
23	171° 21' 8.11"E	22° 20' 50.33"S
24	171° 21' 9.34"E	22° 20' 50.42"S
25	171° 21' 11.43" E	22° 20' 50.46"S
26	171° 21' 11.88" E	22° 20' 50.60"S
27	171° 21' 12.43" E	22° 20' 51.06"S
28	171° 21' 13.01" E	22° 20' 51.33"S
29	171° 21' 13.61" E	22° 20' 51.07"S
30	171° 21' 13.96" E	22° 20' 50.79"S
31	171° 21' 14.81" E	22° 20' 50.65"S
32	171° 21' 15.62" E	22° 20' 50.29"S
33	171° 21' 17.00" E	22° 20' 49.98"S
34	171° 21' 17.83" E	22° 20' 50.04"S
35	171° 21' 18.87" E	22° 20' 50.18"S
36	171° 21' 19.67" E	22° 20' 50.18"S
37	171° 21' 20.41" E	22° 20' 49.96"S
38	171° 21' 21.19" E	22° 20' 49.99"S

39	171° 21' 21.48" E	22° 20' 50.50" S
40	171° 21' 22.54" E	22° 20' 50.70" S
41	171° 21' 23.31" E	22° 20' 50.72" S
42	171° 21' 23.86" E	22° 20' 50.63" S
43	171° 21' 24.28" E	22° 20' 50.24" S
44	171° 21' 25.08" E	22° 20' 50.11" S
45	171° 21' 26.24" E	22° 20' 50.29" S
46	171° 21' 27.21" E	22° 20' 50.85" S
47	171° 21' 28.89" E	22° 20' 51.43" S
48	171° 21' 29.44" E	22° 20' 52.09" S
49	171° 21' 30.48" E	22° 20' 52.83" S
50	171° 21' 31.31" E	22° 20' 52.81" S
51	171° 21' 32.50" E	22° 20' 52.62" S
52	171° 21' 32.85" E	22° 20' 51.72" S
53	171° 21' 32.88" E	22° 20' 50.46" S
54	171° 21' 32.55" E	22° 20' 49.68" S
55	171° 21' 32.80" E	22° 20' 49.05" S
56	171° 21' 33.48" E	22° 20' 48.81" S
57	171° 21' 34.35" E	22° 20' 48.83" S
58	171° 21' 34.96" E	22° 20' 48.86" S
59	171° 21' 35.15" E	22° 20' 48.11" S
60	171° 21' 35.14" E	22° 20' 47.06" S
61	171° 21' 34.98" E	22° 20' 46.46" S

62	171° 21' 34.84" E	22° 20' 45.98" S
63	171° 21' 35.00" E	22° 20' 45.47" S
64	171° 21' 35.49" E	22° 20' 45.38" S
65	171° 21' 36.29" E	22° 20' 45.55" S
66	171° 21' 37.03" E	22° 20' 45.55" S
67	171° 21' 37.61" E	22° 20' 45.46" S
68	171° 21' 38.32" E	22° 20' 45.42" S
69	171° 21' 39.03" E	22° 20' 45.24" S
70	171° 21' 39.80" E	22° 20' 45.02" S
71	171° 21' 40.31" E	22° 20' 44.84" S
72	171° 21' 40.95" E	22° 20' 44.60" S
73	171° 21' 41.50" E	22° 20' 44.38" S
74	171° 21' 41.72" E	22° 20' 43.96" S
75	171° 21' 41.98" E	22° 20' 43.51" S
76	171° 21' 42.20" E	22° 20' 42.85" S
77	171° 21' 42.68" E	22° 20' 42.70" S
78	171° 21' 42.74" E	22° 20' 42.19" S
79	171° 21' 42.58" E	22° 20' 41.68" S
80	171° 21' 42.96" E	22° 20' 41.17" S
81	171° 21' 43.34" E	22° 20' 40.71" S
82	171° 21' 43.79" E	22° 20' 40.29" S
83	171° 21' 43.95" E	22° 20' 39.93" S
84	171° 21' 44.47" E	22° 20' 39.81" S

85	171° 21' 45.43" E	22° 20' 39.80"S
86	171° 21' 46.46" E	22° 20' 39.80"S
87	171° 21' 46.98" E	22° 20' 39.31"S
88	171° 21' 47.36" E	22° 20' 38.53"S
89	171° 21' 47.84" E	22° 20' 37.96"S
90	171° 21' 48.02" E	22° 20' 37.27"S
91	171° 21' 48.09" E	22° 20' 36.46"S
92	171° 21' 48.11" E	22° 20' 35.59"S
93	171° 21' 48.11" E	22° 20' 34.81"S
94	171° 21' 48.23" E	22° 20' 34.24"S
95	171° 21' 48.68" E	22° 20' 33.88"S
96	171° 21' 49.09" E	22° 20' 33.22"S
97	171° 21' 49.31" E	22° 20' 32.02"S
98	171° 21' 49.05" E	22° 20' 31.57"S
99	171° 21' 48.54" E	22° 20' 31.21"S
100	171° 21' 47.92" E	22° 20' 31.07"S
101	171° 21' 47.47" E	22° 20' 31.07"S
102	171° 21' 46.99" E	22° 20' 31.16"S
103	171° 21' 46.57" E	22° 20' 31.50"S
104	171° 21' 46.12" E	22° 20' 31.83"S
105	171° 21' 45.54" E	22° 20' 31.77"S
106	171° 21' 45.09" E	22° 20' 31.53"S
107	171° 21' 44.64" E	22° 20' 31.53"S

108	171° 21' 43.74" E	22° 20' 31.27"S
109	171° 21' 43.19" E	22° 20' 31.33"S
110	171° 21' 42.42" E	22° 20' 31.40"S
111	171° 21' 41.77" E	22° 20' 31.49"S
112	171° 21' 41.23" E	22° 20' 31.88"S
113	171° 21' 40.84" E	22° 20' 31.95"S
114	171° 21' 40.27" E	22° 20' 32.10"S
115	171° 21' 39.78" E	22° 20' 32.46"S
116	171° 21' 39.17" E	22° 20' 32.23"S
117	171° 21' 38.88" E	22° 20' 31.99"S
118	171° 21' 38.59E	22° 20' 32.02"S
119	171° 21' 38.37" E	22° 20' 32.02"S
120	171° 21' 37.91" E	22° 20' 32.00"S
121	171° 21' 37.34" E	22° 20' 32.12"S
122	171° 21' 37.05" E	22° 20' 32.42"S
123	171° 21' 36.63" E	22° 20' 32.48"S
124	171° 21' 36.01" E	22° 20' 32.24"S
125	171° 21' 35.24"E	22° 20' 31.74"S
126	171° 21' 34.66"E	22° 20' 31.38"S
127	171° 21' 34.17" E	22° 20' 30.99"S
128	171° 21' 33.75" E	22° 20' 30.58"S
129	171° 21' 33.33" E	22° 20' 30.04"S
130	171° 21' 33.33" E	22° 20' 29.53"S

131	171° 21' 33.00" E	22° 20' 29.14"S
132	171° 21' 32.71" E	22° 20' 29.06"S
133	171° 21' 32.26" E	22° 20' 29.09"S
134	171° 21' 32.07" E	22° 20' 28.88"S
135	171° 21' 32.00" E	22° 20' 28.31"S
136	171° 21' 31.96" E	22° 20' 27.89"S
137	171° 21' 31.67" E	22° 20' 27.63"S
138	171° 21' 31.67" E	22° 20' 27.09"S
139	171° 21' 31.86" E	22° 20' 26.63"S
140	171° 21' 31.89" E	22° 20' 26.19"S
141	171° 21' 31.60" E	22° 20' 25.83"S
142	171° 21' 31.30" E	22° 20' 25.47"S
143	171° 21' 31.11" E	22° 20' 25.26"S
144	171° 21' 30.85" E	22° 20' 25.05"S
145	171° 21' 30.53" E	22° 20' 24.93"S
146	171° 21' 30.37" E	22° 20' 24.93"S
147	171° 21' 29.98" E	22° 20' 24.94"S
148	171° 21' 29.72" E	22° 20' 25.06"S
149	171° 21' 29.76" E	22° 20' 25.41"S
150	171° 21' 30.05" E	22° 20' 25.68"S
151	171° 21' 30.02" E	22° 20' 25.93"S
152	171° 21' 29.73" E	22° 20' 26.11"S
153	171° 21' 29.44" E	22° 20' 26.35"S

154	171° 21' 29.41" E	22° 20' 26.68"S
155	171° 21' 29.41" E	22° 20' 26.95"S
156	171° 21' 29.61" E	22° 20' 27.19"S
157	171° 21' 29.67" E	22° 20' 27.39"S
158	171° 21' 29.77" E	22° 20' 27.75"S
159	171° 21' 29.87" E	22° 20' 28.14"S
160	171° 21' 30.03" E	22° 20' 28.41"S
161	171° 21' 30.39" E	22° 20' 28.95"S
162	171° 21' 30.23" E	22° 20' 29.07"S
163	171° 21' 29.88" E	22° 20' 28.98"S
164	171° 21' 29.46" E	22° 20' 28.83"S
165	171° 21' 28.94" E	22° 20' 28.66"S
166	171° 21' 28.58" E	22° 20' 28.57"S
167	171° 21' 28.13" E	22° 20' 28.18"S
168	171° 21' 27.75" E	22° 20' 28.22"S
169	171° 21' 27.36" E	22° 20' 28.22"S
170	171° 21' 27.23" E	22° 20' 27.80"S
171	171° 21' 27.26" E	22° 20' 27.47"S
172	171° 21' 27.00" E	22° 20' 27.17"S
173	171° 21' 26.77" E	22° 20' 27.11"S
174	171° 21' 26.49" E	22° 20' 27.11"S
175	171° 21' 26.10" E	22° 20' 27.15"S
176	171° 21' 25.97" E	22° 20' 26.67"S

177	171° 21' 25.96" E	22° 20' 26.10" S
178	171° 21' 25.83" E	22° 20' 26.07" S
179	171° 21' 25.42" E	22° 20' 26.25" S
180	171° 21' 25.03" E	22° 20' 26.49" S
181	171° 21' 24.93" E	22° 20' 26.37" S
182	171° 21' 24.70" E	22° 20' 25.75" S
183	171° 21' 24.57" E	22° 20' 25.45" S
184	171° 21' 24.25" E	22° 20' 25.21" S
185	171° 21' 23.89" E	22° 20' 24.85" S
186	171° 21' 23.57" E	22° 20' 24.55" S
187	171° 21' 23.25" E	22° 20' 24.35" S
188	171° 21' 22.38" E	22° 20' 24.23" S
189	171° 21' 21.76" E	22° 20' 23.99" S
190	171° 21' 21.18" E	22° 20' 23.85" S
191	171° 21' 20.86" E	22° 20' 23.31" S
192	171° 21' 20.21" E	22° 20' 22.77" S
193	171° 21' 19.31" E	22° 20' 22.66" S
194	171° 21' 18.76" E	22° 20' 22.57" S
195	171° 21' 18.27" E	22° 20' 22.46" S
196	171° 21' 17.86" E	22° 20' 22.31" S
197	171° 21' 17.53" E	22° 20' 22.19" S
198	171° 21' 17.11" E	22° 20' 22.04" S
199	171° 21' 16.63" E	22° 20' 21.75" S

200	171° 21' 16.05" E	22° 20' 21.75"S
201	171° 21' 15.53" E	22° 20' 21.75"S
202	171° 21' 14.63" E	22° 20' 21.73"S
203	171° 21' 13.86" E	22° 20' 21.70"S
204	171° 21' 12.67" E	22° 20' 21.77"S
205	171° 21' 11.99" E	22° 20' 21.95"S
206	171° 21' 11.70" E	22° 20' 22.23"S
207	171° 21' 11.58" E	22° 20' 22.52"S
208	171° 21' 11.06" E	22° 20' 22.74"S
209	171° 21' 11.13" E	22° 20' 23.49"S
210	171° 21' 11.01" E	22° 20' 23.79"S
211	171° 21' 10.75" E	22° 20' 23.85"S
212	171° 21' 10.42" E	22° 20' 23.31"S
213	171° 21' 10.13" E	22° 20' 22.68"S
214	171° 21' 9.61" E	22° 20' 22.26"S
215	171° 21' 9.03" E	22° 20' 22.09"S
216	171° 21' 8.06" E	22° 20' 22.03"S
217	171° 21' 6.78" E	22° 20' 22.19"S
218	171° 21' 6.04" E	22° 20' 22.41"S
219	171° 21' 5.27" E	22° 20' 22.92"S
220	171° 21' 4.56" E	22° 20' 23.70"S
221	171° 21' 3.93" E	22° 20' 24.43"S
222	171° 21' 3.29" E	22° 20' 25.69"S

223	171° 21' 3.04"E	22° 20' 26.56"S
224	171° 21' 3.07"E	22° 20' 27.22"S
225	171° 21' 3.18"E	22° 20' 27.85"S
226	171° 21' 3.60"E	22° 20' 28.65"S
227	171° 21' 3.99"E	22° 20' 28.95"S
228	171° 21' 4.54"E	22° 20' 29.16"S
229	171° 21' 5.18"E	22° 20' 29.37"S
230	171° 21' 4.89"E	22° 20' 29.55"S
231	171° 21' 3.44"E	22° 20' 29.62"S
232	171° 21' 2.38"E	22° 20' 29.74"S
233	171° 21' 1.74"E	22° 20' 30.02"S
234	171° 21' 1.81"E	22° 20' 30.38"S
235	171° 21' 2.00"E	22° 20' 31.00"S
236	171° 21' 2.39"E	22° 20' 31.51"S
237	171° 21' 2.65"E	22° 20' 31.93"S
238	171° 21' 2.66"E	22° 20' 32.32"S
239	171° 21' 2.46"E	22° 20' 32.68"S
240	171° 21' 1.98"E	22° 20' 32.77"S
241	171° 21' 1.43"E	22° 20' 32.81"S
242	171° 21' 1.21"E	22° 20' 33.11"S
243	171° 21' 1.21"E	22° 20' 33.50"S
244	171° 21' 1.38"E	22° 20' 33.80"S
245	171° 21' 1.73"E	22° 20' 34.06"S

246	171° 21' 2.09"E	22° 20' 34.48"S
247	171° 21' 2.09"E	22° 20' 34.87"S
248	171° 21' 1.97"E	22° 20' 35.23"S
249	171° 21' 1.77"E	22° 20' 35.62"S

Geographical Co-ordinates (WGS84) for Rocks above lowest astronomical tide around Mathew Island

<i>Feature Longitude (DMS)</i>	<i>Latitude (DMS)</i>
Rock NW 171° 21' 0.27" E	22° 20' 32.55" S
Rock N 171° 21' 11.18" E	22° 20' 20.82" S
Rock NE 171° 21' 33.99" E	22° 20' 28.19" S

Geographical Co-ordinates (WGS84) for Hunter Island Normal Baseline

<i>Point No. Longitude (DMS)</i>	<i>Latitude (DMS)</i>
1 172° 5' 16.57" E	22° 23' 23.45" S
2 172° 5' 16.18" E	22° 23' 23.81" S
3 172° 5' 15.95" E	22° 23' 23.99" S
4 172° 5' 15.52" E	22° 23' 23.83" S
5 172° 5' 15.03" E	22° 23' 24.33" S
6 172° 5' 14.54" E	22° 23' 24.87" S
7 172° 5' 14.24" E	22° 23' 25.28" S
8 172° 5' 14.14" E	22° 23' 25.46" S
9 172° 5' 13.82" E	22° 23' 25.26" S
10 172° 5' 13.56" E	22° 23' 25.26" S
11 172° 5' 13.20" E	22° 23' 26.08" S

12	172° 5' 13.10" E	22° 23' 26.74" S
13	172° 5' 12.78" E	22° 23' 26.88" S
14	172° 5' 12.58" E	22° 23' 26.73" S
15	172° 5' 12.58" E	22° 23' 26.12" S
16	172° 5' 12.08" E	22° 23' 25.97" S
17	172° 5' 11.87" E	22° 23' 25.95" S
18	172° 5' 11.48" E	22° 23' 25.55" S
19	172° 5' 11.12" E	22° 23' 25.15" S
20	172° 5' 10.92" E	22° 23' 25.13" S
21	172° 5' 10.56" E	22° 23' 25.33" S
22	172° 5' 10.37" E	22° 23' 25.59" S
23	172° 5' 10.24" E	22° 23' 25.59" S
24	172° 5' 9.90" E	22° 23' 25.36" S
25	172° 5' 9.68" E	22° 23' 25.18" S
26	172° 5' 9.27" E	22° 23' 25.28" S
27	172° 5' 9.04" E	22° 23' 25.44" S
28	172° 5' 8.57" E	22° 23' 25.44" S
29	172° 5' 8.20" E	22° 23' 25.44" S
30	172° 5' 7.80" E	22° 23' 25.67" S
31	172° 5' 7.57" E	22° 23' 26.19" S
32	172° 5' 7.22" E	22° 23' 26.39" S
33	172° 5' 6.82" E	22° 23' 26.93" S
34	172° 5' 6.54" E	22° 23' 27.15" S

35	172° 5' 6.20" E	22° 23' 27.01" S
36	172° 5' 5.86" E	22° 23' 26.84" S
37	172° 5' 5.45" E	22° 23' 27.08" S
38	172° 5' 5.28" E	22° 23' 27.60" S
39	172° 5' 5.41" E	22° 23' 27.88" S
40	172° 5' 5.84" E	22° 23' 28.22" S
41	172° 5' 5.59" E	22° 23' 28.56" S
42	172° 5' 5.27" E	22° 23' 28.66" S
43	172° 5' 4.71" E	22° 23' 28.66" S
44	172° 5' 4.17" E	22° 23' 28.50" S
45	172° 5' 3.81" E	22° 23' 28.51" S
46	172° 5' 3.57" E	22° 23' 28.61" S
47	172° 5' 3.39" E	22° 23' 29.05" S
48	172° 5' 3.08" E	22° 23' 29.05" S
49	172° 5' 3.04" E	22° 23' 28.69" S
50	172° 5' 2.99" E	22° 23' 28.21" S
51	172° 5' 2.73" E	22° 23' 28.07" S
52	172° 5' 2.33" E	22° 23' 28.13" S
53	172° 5' 2.20" E	22° 23' 28.53" S
54	172° 5' 2.25" E	22° 23' 28.95" S
55	172° 5' 2.21" E	22° 23' 29.17" S
56	172° 5' 1.82" E	22° 23' 29.18" S
57	172° 5' 1.50" E	22° 23' 29.18" S

58	172° 5' 1.18" E	22° 23' 29.44" S
59	172° 5' 0.92" E	22° 23' 29.66" S
60	172° 5' 0.75" E	22° 23' 29.82" S
61	172° 5' 0.56" E	22° 23' 29.82" S
62	172° 5' 0.22" E	22° 23' 29.58" S
63	172° 4' 59.92" E	22° 23' 29.08" S
64	172° 4' 59.68" E	22° 23' 29.03" S
65	172° 4' 59.53" E	22° 23' 29.35" S
66	172° 4' 59.66" E	22° 23' 29.91" S
67	172° 4' 59.19" E	22° 23' 29.85" S
68	172° 4' 58.83" E	22° 23' 29.85" S
69	172° 4' 58.53" E	22° 23' 30.05" S
70	172° 4' 58.53" E	22° 23' 30.53" S
71	172° 4' 57.93" E	22° 23' 30.45" S
72	172° 4' 57.44" E	22° 23' 30.74" S
73	172° 4' 57.23" E	22° 23' 31.30" S
74	172° 4' 57.28" E	22° 23' 32.24" S
75	172° 4' 57.37" E	22° 23' 33.16" S
76	172° 4' 57.65" E	22° 23' 33.74" S
77	172° 4' 58.17" E	22° 23' 34.20" S
78	172° 4' 58.54" E	22° 23' 34.52" S
79	172° 4' 58.86" E	22° 23' 34.65" S
80	172° 4' 59.22" E	22° 23' 34.71" S

81	172° 4' 59.93" E	22° 23' 34.67" S
82	172° 5' 0.48" E	22° 23' 34.65" S
83	172° 5' 0.89" E	22° 23' 34.68" S
84	172° 5' 1.05" E	22° 23' 35.10" S
85	172° 5' 0.99" E	22° 23' 36.16" S
86	172° 5' 1.04" E	22° 23' 36.95" S
87	172° 5' 0.83" E	22° 23' 37.55" S
88	172° 5' 0.42" E	22° 23' 37.97" S
89	172° 5' 0.23" E	22° 23' 38.51" S
90	172° 5' 0.39" E	22° 23' 39.83" S
91	172° 5' 0.52" E	22° 23' 40.85" S
92	172° 5' 0.23" E	22° 23' 41.85" S
93	172° 5' 0.32" E	22° 23' 42.95" S
94	172° 5' 0.35" E	22° 23' 44.05" S
95	172° 5' 0.65" E	22° 23' 44.55" S
96	172° 5' 0.91" E	22° 23' 44.95" S
97	172° 5' 1.32" E	22° 23' 45.51" S
98	172° 5' 1.50" E	22° 23' 46.05" S
99	172° 5' 1.50" E	22° 23' 46.81" S
100	172° 5' 0.99" E	22° 23' 47.31" S
101	172° 5' 0.70" E	22° 23' 47.66" S
102	172° 5' 0.64" E	22° 23' 48.26" S
103	172° 5' 0.85" E	22° 23' 48.74" S

104	172° 5' 0.86" E	22° 23' 49.35" S
105	172° 5' 0.80" E	22° 23' 49.96" S
106	172° 5' 0.52" E	22° 23' 50.58" S
107	172° 5' 0.27" E	22° 23' 51.32" S
108	172° 5' 0.05" E	22° 23' 51.60" S
109	172° 5' 0.06" E	22° 23' 52.16" S
110	172° 4' 59.87" E	22° 23' 52.44" S
111	172° 4' 59.64" E	22° 23' 52.64" S
112	172° 4' 59.68" E	22° 23' 52.84" S
113	172° 4' 59.94" E	22° 23' 53.08" S
114	172° 5' 0.02" E	22° 23' 53.42" S
115	172° 4' 59.94" E	22° 23' 53.74" S
116	172° 4' 59.71" E	22° 23' 54.09" S
117	172° 4' 59.86" E	22° 23' 54.58" S
118	172° 5' 0.01" E	22° 23' 54.70" S
119	172° 5' 0.44" E	22° 23' 54.70" S
120	172° 5' 0.78" E	22° 23' 54.92" S
121	172° 5' 1.07" E	22° 23' 55.54" S
122	172° 5' 1.18" E	22° 23' 55.96" S
123	172° 5' 1.31" E	22° 23' 56.22" S
124	172° 5' 1.69" E	22° 23' 56.30" S
125	172° 5' 2.27" E	22° 23' 56.01" S
126	172° 5' 2.89" E	22° 23' 55.85" S

127	172° 5' 3.27" E	22° 23' 55.93" S
128	172° 5' 3.58" E	22° 23' 56.17" S
129	172° 5' 3.75" E	22° 23' 56.35" S
130	172° 5' 3.84" E	22° 23' 56.71" S
131	172° 5' 3.29" E	22° 23' 57.27" S
132	172° 5' 3.20" E	22° 23' 57.55" S
133	172° 5' 3.37" E	22° 23' 57.81" S
134	172° 5' 3.72" E	22° 23' 57.99" S
135	172° 5' 4.25" E	22° 23' 58.03" S
136	172° 5' 4.88" E	22° 23' 58.10" S
137	172° 5' 5.09" E	22° 23' 58.30" S
138	172° 5' 5.31" E	22° 23' 58.72" S
139	172° 5' 5.35" E	22° 23' 58.96" S
140	172° 5' 5.65" E	22° 23' 58.98" S
141	172° 5' 5.93" E	22° 23' 58.78" S
142	172° 5' 6.12" E	22° 23' 58.38" S
143	172° 5' 6.48" E	22° 23' 57.98" S
144	172° 5' 6.87" E	22° 23' 58.03" S
145	172° 5' 7.11" E	22° 23' 58.17" S
146	172° 5' 7.56" E	22° 23' 58.37" S
147	172° 5' 7.64" E	22° 23' 58.55" S
148	172° 5' 7.98" E	22° 23' 58.51" S
149	172° 5' 8.26" E	22° 23' 58.47" S

150	172° 5' 8.52" E	22° 23' 58.51" S
151	172° 5' 8.69" E	22° 23' 58.75" S
152	172° 5' 9.01" E	22° 23' 58.74" S
153	172° 5' 9.81" E	22° 23' 58.84" S
154	172° 5' 11.12" E	22° 23' 58.89" S
155	172° 5' 11.89" E	22° 23' 58.83" S
156	172° 5' 12.25" E	22° 23' 58.69" S
157	172° 5' 12.69" E	22° 23' 58.11" S
158	172° 5' 13.01" E	22° 23' 57.53" S
159	172° 5' 13.16" E	22° 23' 57.26" S
160	172° 5' 13.42" E	22° 23' 56.98" S
161	172° 5' 13.99" E	22° 23' 56.98" S
162	172° 5' 14.55" E	22° 23' 57.28" S
163	172° 5' 14.81" E	22° 23' 57.72" S
164	172° 5' 14.90" E	22° 23' 57.98" S
165	172° 5' 15.09" E	22° 23' 58.17" S
166	172° 5' 15.61" E	22° 23' 58.21" S
167	172° 5' 16.27" E	22° 23' 58.37" S
168	172° 5' 16.64" E	22° 23' 58.61" S
169	172° 5' 17.24" E	22° 23' 58.63" S
170	172° 5' 17.45" E	22° 23' 58.07" S
171	172° 5' 17.64" E	22° 23' 57.93" S
172	172° 5' 17.88" E	22° 23' 58.10" S

173	172° 5' 18.12" E	22° 23' 58.42" S
174	172° 5' 18.44" E	22° 23' 58.62" S
175	172° 5' 18.74" E	22° 23' 58.58" S
176	172° 5' 18.82" E	22° 23' 58.30" S
177	172° 5' 18.73" E	22° 23' 57.86" S
178	172° 5' 18.86" E	22° 23' 57.56" S
179	172° 5' 19.37" E	22° 23' 57.54" S
180	172° 5' 20.06" E	22° 23' 57.09" S
181	172° 5' 20.63" E	22° 23' 56.35" S
182	172° 5' 21.03" E	22° 23' 56.01" S
183	172° 5' 21.51" E	22° 23' 55.77" S
184	172° 5' 21.63" E	22° 23' 55.53" S
185	172° 5' 21.80" E	22° 23' 55.04" S
186	172° 5' 21.73" E	22° 23' 54.56" S
187	172° 5' 21.94" E	22° 23' 54.12" S
188	172° 5' 22.28" E	22° 23' 53.62" S
189	172° 5' 22.37" E	22° 23' 52.98" S
190	172° 5' 22.45" E	22° 23' 52.36" S
191	172° 5' 22.34" E	22° 23' 51.94" S
192	172° 5' 22.25" E	22° 23' 51.68" S
193	172° 5' 22.01" E	22° 23' 51.40" S
194	172° 5' 21.75" E	22° 23' 51.04" S
195	172° 5' 21.66" E	22° 23' 50.50" S

196	172° 5' 21.85" E	22° 23' 49.92" S
197	172° 5' 22.04" E	22° 23' 49.34" S
198	172° 5' 22.15" E	22° 23' 49.02" S
199	172° 5' 22.44" E	22° 23' 48.70" S
200	172° 5' 22.48" E	22° 23' 48.34" S
201	172° 5' 22.59" E	22° 23' 47.84" S
202	172° 5' 22.78" E	22° 23' 47.43" S
203	172° 5' 22.93" E	22° 23' 46.91" S
204	172° 5' 23.12" E	22° 23' 46.41" S
205	172° 5' 23.14" E	22° 23' 45.95" S
206	172° 5' 23.17" E	22° 23' 44.91" S
207	172° 5' 23.17" E	22° 23' 44.65" S
208	172° 5' 23.42" E	22° 23' 44.21" S
209	172° 5' 23.29" E	22° 23' 43.69" S
210	172° 5' 22.84" E	22° 23' 43.27" S
211	172° 5' 22.86" E	22° 23' 42.77" S
212	172° 5' 22.71" E	22° 23' 42.51" S
213	172° 5' 22.38" E	22° 23' 42.13" S
214	172° 5' 22.38" E	22° 23' 41.49" S
215	172° 5' 22.25" E	22° 23' 41.13" S
216	172° 5' 21.99" E	22° 23' 40.75" S
217	172° 5' 22.01" E	22° 23' 40.31" S
218	172° 5' 22.11" E	22° 23' 39.71" S

219	172° 5' 22.24" E	22° 23' 39.33" S
220	172° 5' 22.28" E	22° 23' 38.75" S
221	172° 5' 22.23" E	22° 23' 38.37" S
222	172° 5' 21.91" E	22° 23' 38.07" S
223	172° 5' 21.42" E	22° 23' 38.01" S
224	172° 5' 21.00" E	22° 23' 37.69" S
225	172° 5' 20.29" E	22° 23' 36.76" S
226	172° 5' 19.86" E	22° 23' 36.26" S
227	172° 5' 19.60" E	22° 23' 35.48" S
228	172° 5' 19.25" E	22° 23' 34.90" S
229	172° 5' 18.78" E	22° 23' 34.00" S
230	172° 5' 18.37" E	22° 23' 33.50" S
231	172° 5' 18.08" E	22° 23' 32.68" S
232	172° 5' 17.78" E	22° 23' 31.88" S
233	172° 5' 17.62" E	22° 23' 31.08" S
234	172° 5' 17.62" E	22° 23' 30.43" S
235	172° 5' 17.61" E	22° 23' 30.08" S
236	172° 5' 17.27" E	22° 23' 29.77" S
237	172° 5' 16.75" E	22° 23' 29.61" S
238	172° 5' 16.22" E	22° 23' 29.11" S
239	172° 5' 16.00" E	22° 23' 28.83" S
240	172° 5' 15.95" E	22° 23' 28.45" S
241	172° 5' 16.17" E	22° 23' 28.03" S

242	172° 5' 16.57" E	22° 23' 27.87" S
243	172° 5' 16.83" E	22° 23' 27.71" S
244	172° 5' 17.04" E	22° 23' 27.27" S
245	172° 5' 17.27" E	22° 23' 26.80" S
246	172° 5' 17.46" E	22° 23' 26.30" S
247	172° 5' 17.37" E	22° 23' 25.82" S
248	172° 5' 17.07" E	22° 23' 25.44" S
249	172° 5' 17.13" E	22° 23' 24.88" S
250	172° 5' 17.17" E	22° 23' 24.48" S
251	172° 5' 17.17" E	22° 23' 24.22" S
252	172° 5' 17.15" E	22° 23' 23.86" S
253	172° 5' 17.02" E	22° 23' 23.64" S
254	172° 5' 16.84" E	22° 23' 23.50" S
255	172° 5' 16.57" E	22° 23' 23.45" S

**Geographical Co-ordinates (WGS84) for the Unnamed Island
Normal Baseline on the North East of Hunter Island**

<i>Point No.</i>	<i>Longitude (DMS)</i>	<i>Latitude (DMS)</i>
1	172° 5' 19.04" E	22° 23' 27.74" S
2	172° 5' 18.61" E	22° 23' 28.30" S
3	172° 5' 18.33" E	22° 23' 28.70" S
4	172° 5' 18.34" E	22° 23' 29.18" S
5	172° 5' 18.36" E	22° 23' 29.46" S
6	172° 5' 18.49" E	22° 23' 29.72" S

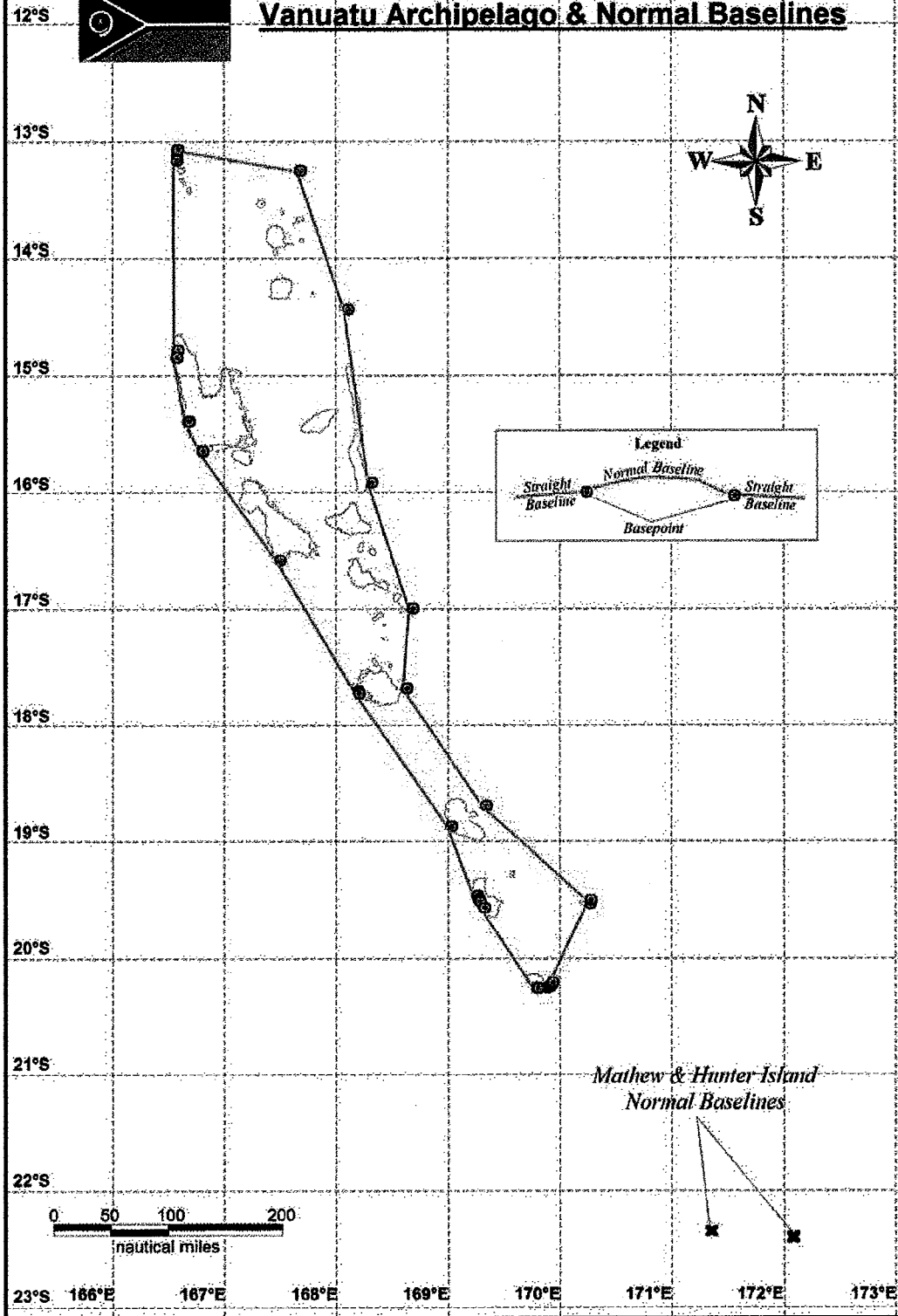
7	172° 5' 18.73" E	22° 23' 29.88" S
8	172° 5' 19.09" E	22° 23' 29.88" S
9	172° 5' 19.41" E	22° 23' 29.72" S
10	172° 5' 19.65" E	22° 23' 29.73" S
11	172° 5' 20.01" E	22° 23' 29.95" S
12	172° 5' 20.40" E	22° 23' 29.97" S
13	172° 5' 20.68" E	22° 23' 29.81" S
14	172° 5' 21.19" E	22° 23' 29.59" S
15	172° 5' 21.44" E	22° 23' 29.35" S
16	172° 5' 21.70" E	22° 23' 29.04" S
17	172° 5' 22.06" E	22° 23' 28.62" S
18	172° 5' 22.02" E	22° 23' 28.22" S
19	172° 5' 21.97" E	22° 23' 28.08" S
20	172° 5' 21.52" E	22° 23' 28.17" S
21	172° 5' 21.50" E	22° 23' 27.74" S
22	172° 5' 21.54" E	22° 23' 27.42" S
23	172° 5' 21.52" E	22° 23' 27.20" S
24	172° 5' 21.13" E	22° 23' 27.05" S
25	172° 5' 20.59" E	22° 23' 27.09" S
26	172° 5' 20.00" E	22° 23' 27.27" S
27	172° 5' 19.50" E	22° 23' 27.43" S
28	172° 5' 19.16" E	22° 23' 27.61" S
29	172° 5' 19.04" E	22° 23' 27.74" S

**Geographical Co-ordinates (WGS84) for Rocks above lowest
astronomical tide around Hunter Island**

<i>Feature</i>	<i>Longitude (DMS)</i>	<i>Latitude (DMS)</i>
<i>Rock NE</i>	<i>172° 5' 12.62" E</i>	<i>22° 23' 23.48" S</i>
<i>Rock N</i>	<i>172° 5' 5.19" E</i>	<i>22° 23' 26.04" S</i>
<i>Rock NW</i>	<i>172° 4' 58.21" E</i>	<i>22° 23' 27.47" S</i>
<i>Rock SW</i>	<i>172° 4' 58.69" E</i>	<i>22° 23' 55.17" S</i>
<i>Rock SE</i>	<i>172° 5' 23.22" E</i>	<i>22° 23' 53.02" S</i>



Vanuatu Archipelago & Normal Baselines



World Geodetic System 1984

February 2009